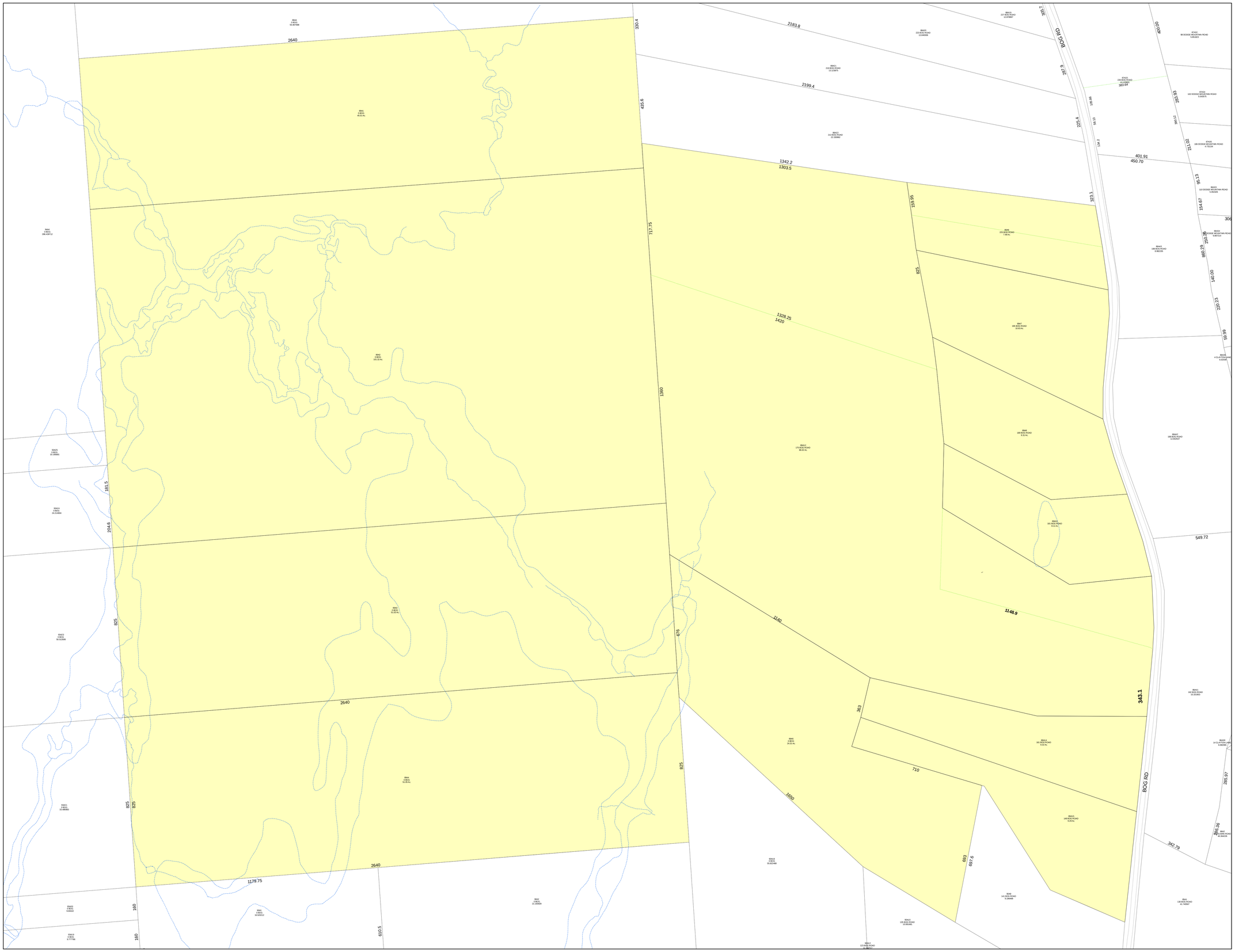

CITY OF
ROCKLAND
KNOX COUNTY
MAINE

DISCLAIMER

Tax maps are compiled from aerial photography, existing surveys, deeds, and landowner's descriptions. They are to be used for assessment purposes only, and not for conveyance

DIRIGO SPATIAL SYSTEMS
www.dirigospatial.com

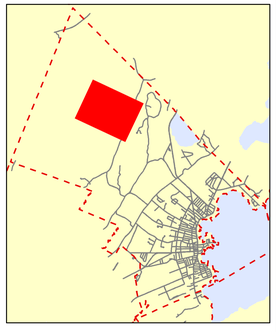

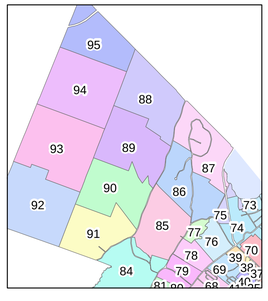

Map 89

0 100 200 400 600 Feet

Printed: 5/23/2012